

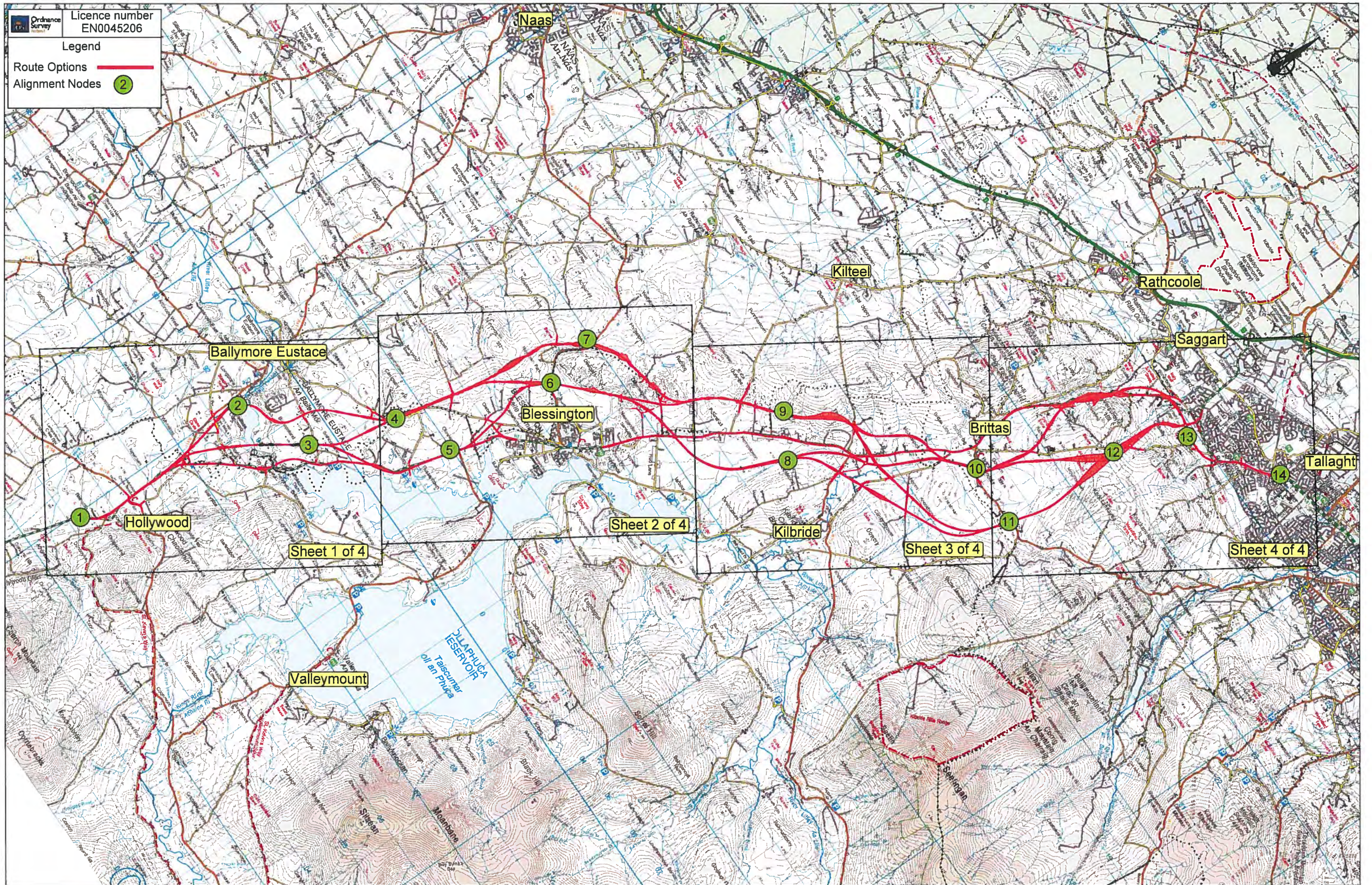
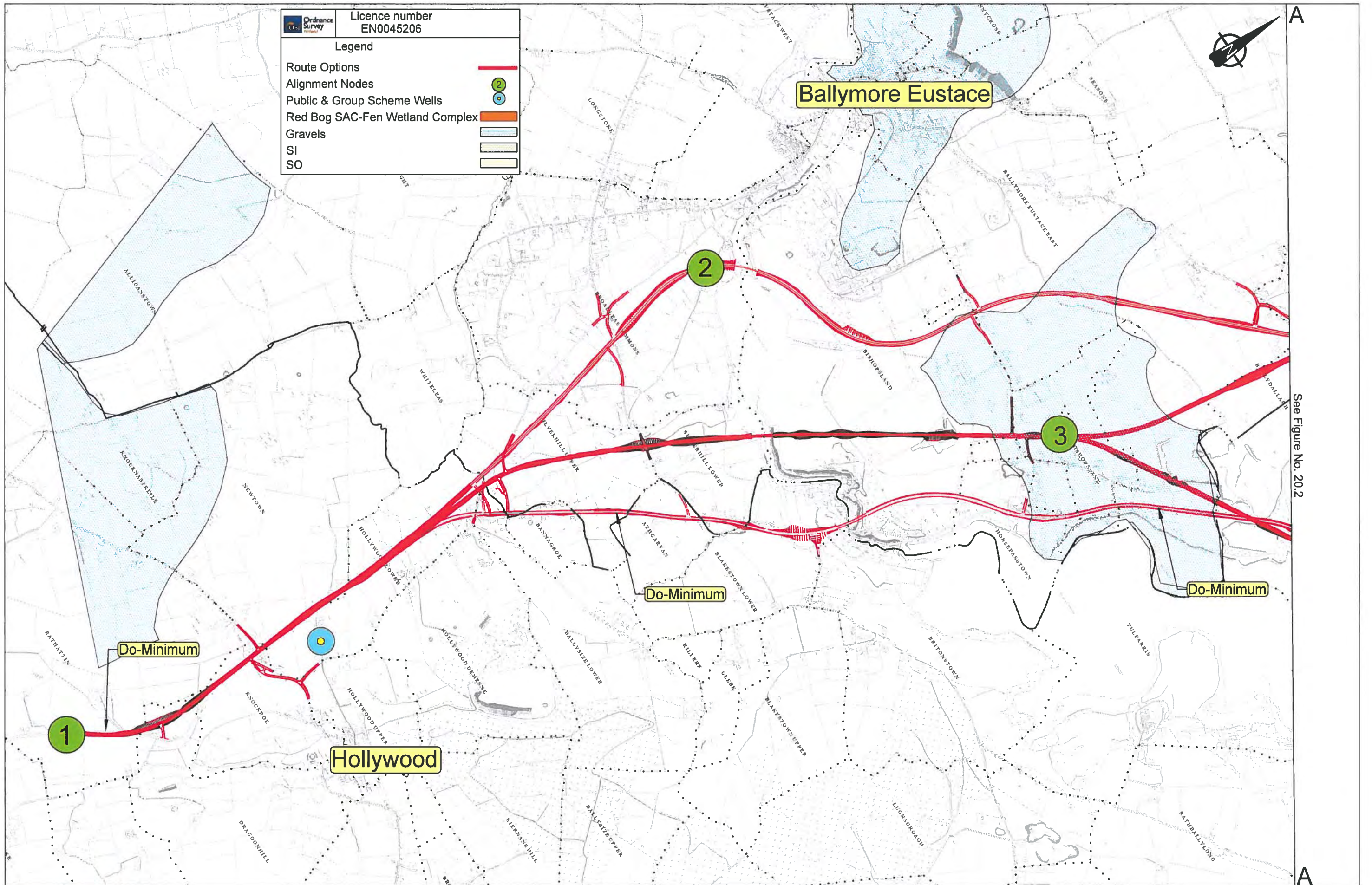
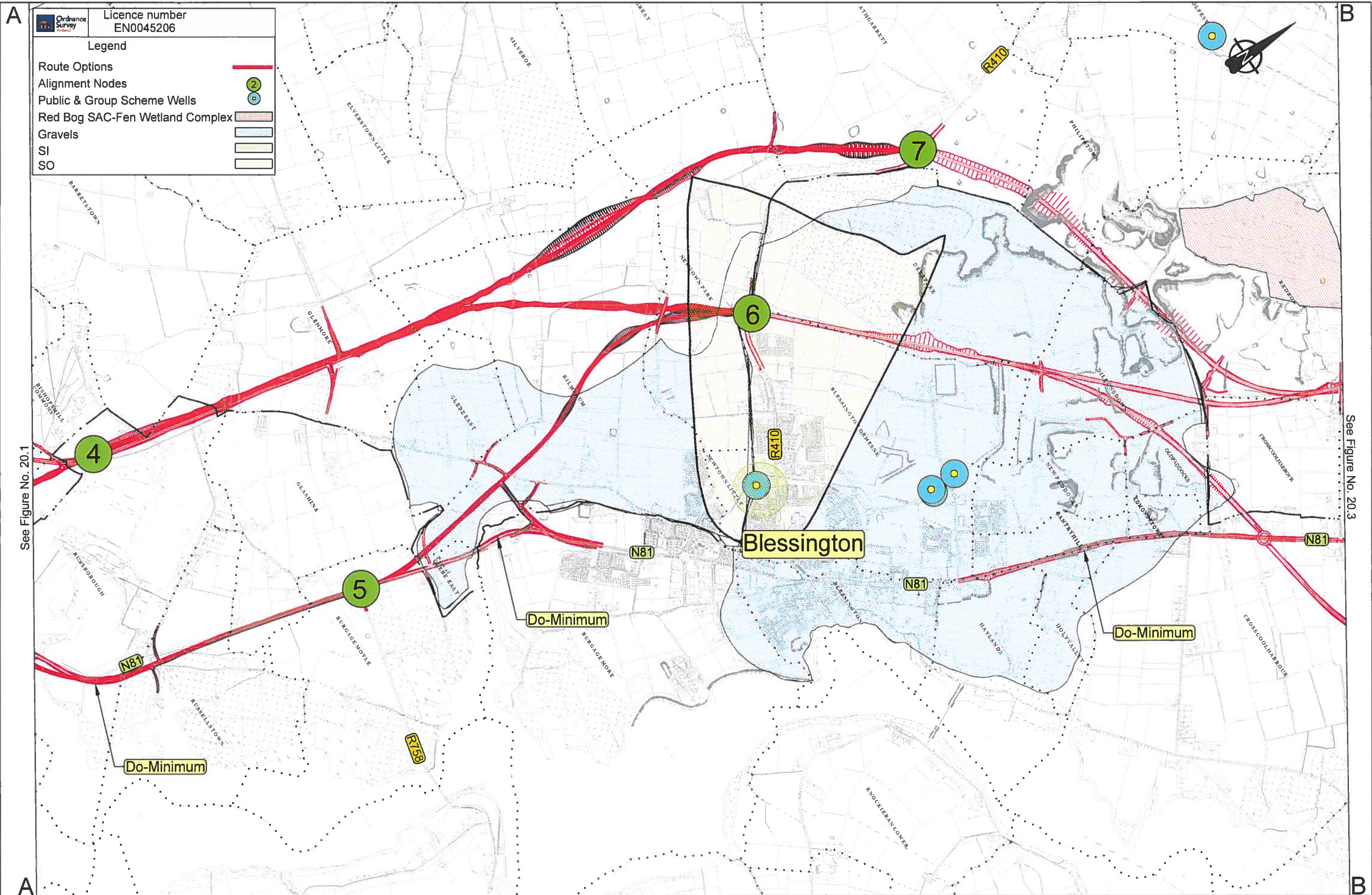

 Licence number
 EN0045206

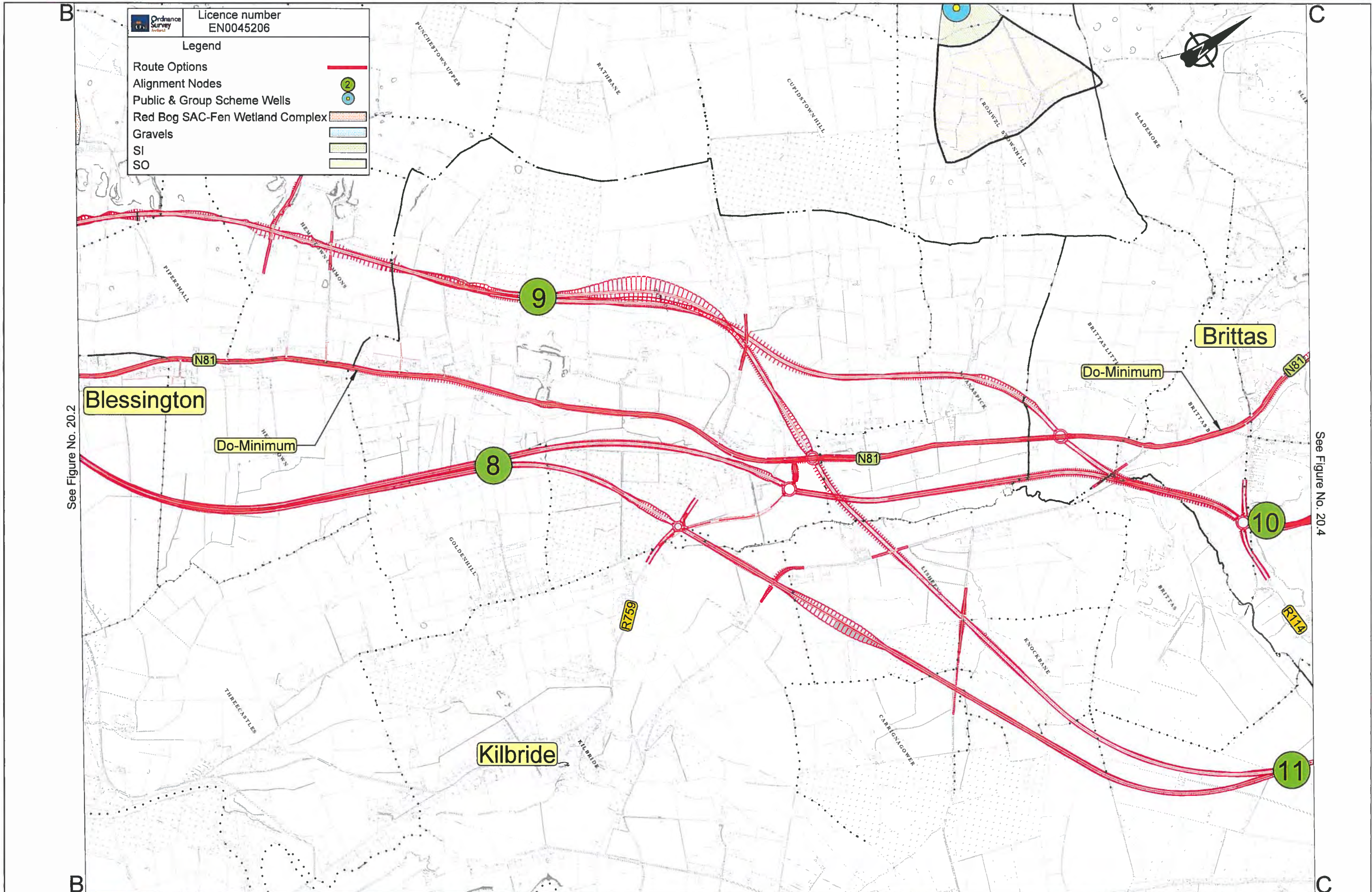
Legend
 Route Options 
 Alignment Nodes 

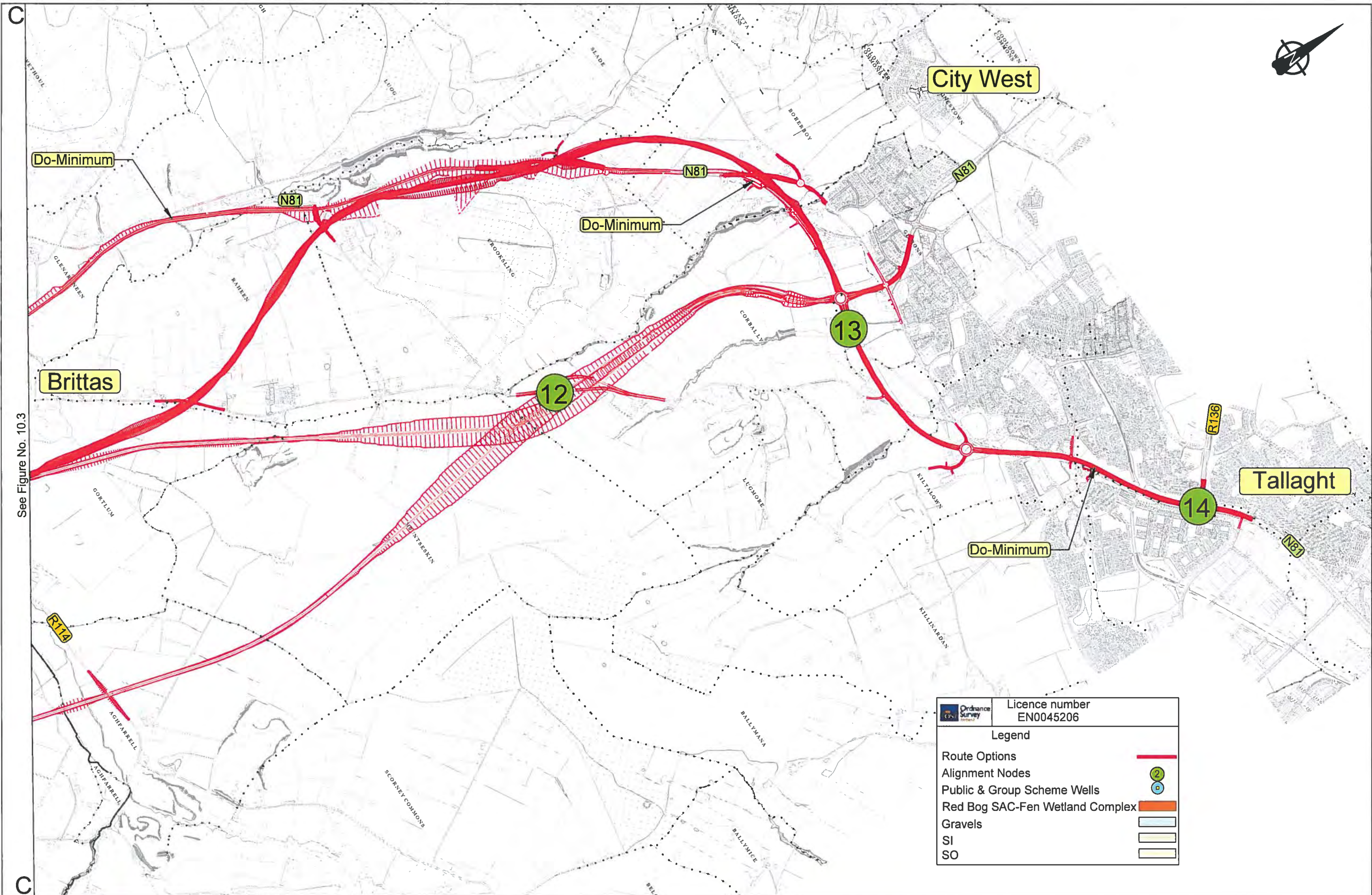







See Figure No. 20.2

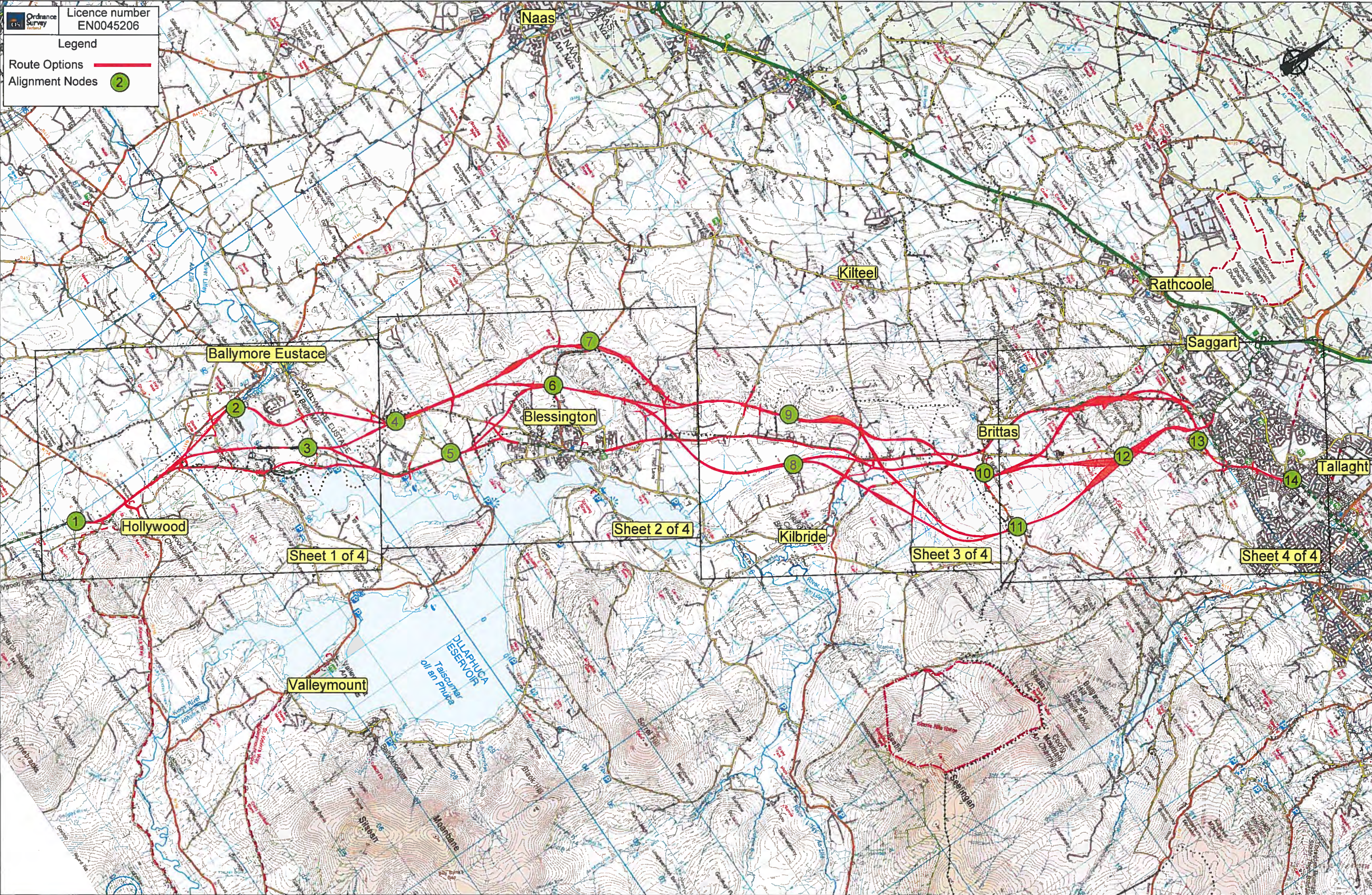







 Licence number
 EN0045206

Legend
 Route Options 
 Alignment Nodes 



Ordnance Survey Licence number EN0045206

Legend

Route Options: Red line

Alignment Nodes: Green circle with number 2

Small Streams Risk Score:

- At Risk: Red triangle
- Probably at Risk: Orange triangle
- Probably Not at Risk: Yellow triangle
- No Score: Green circle

NHA: Blue hatched box

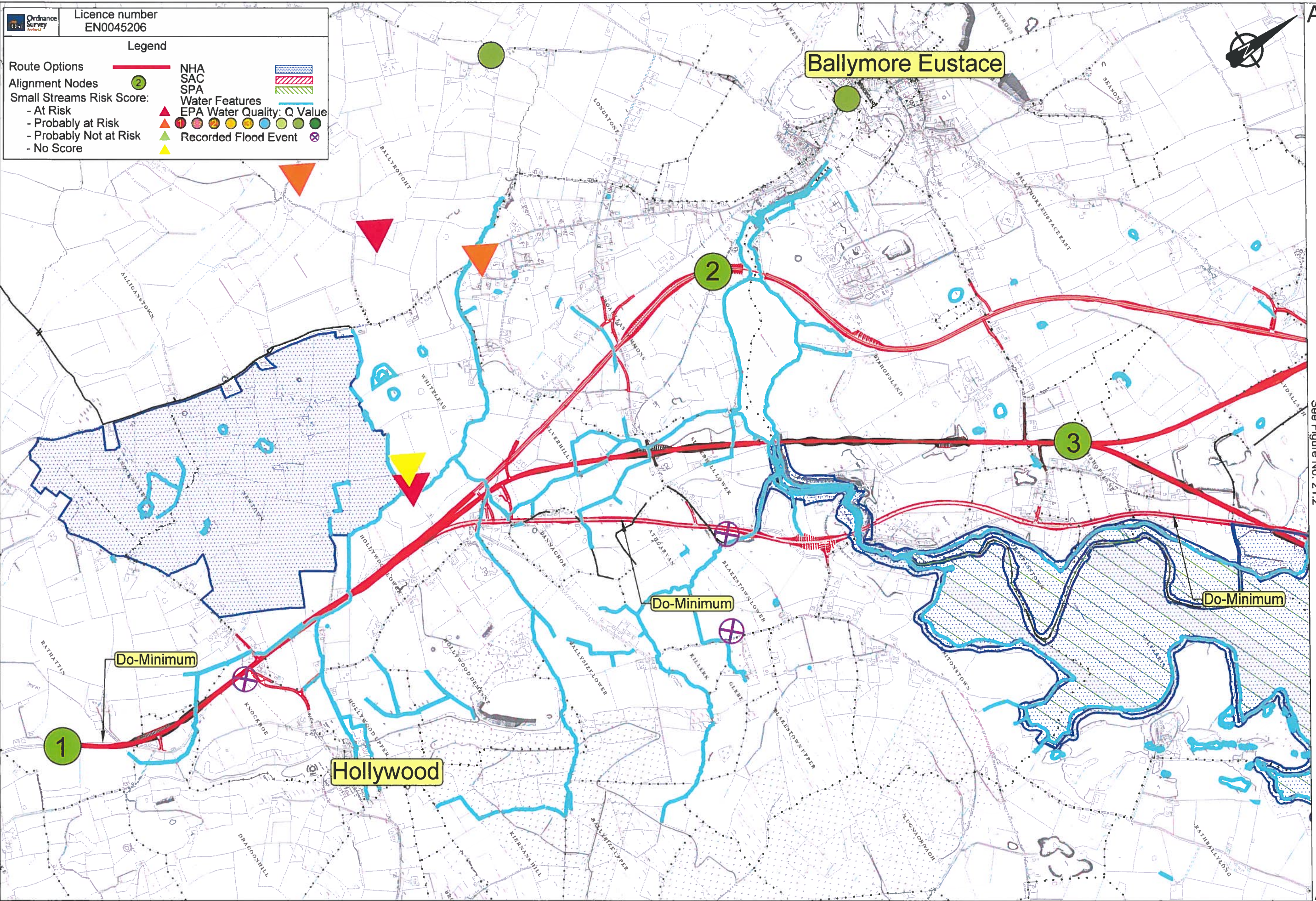
SAC: Red hatched box

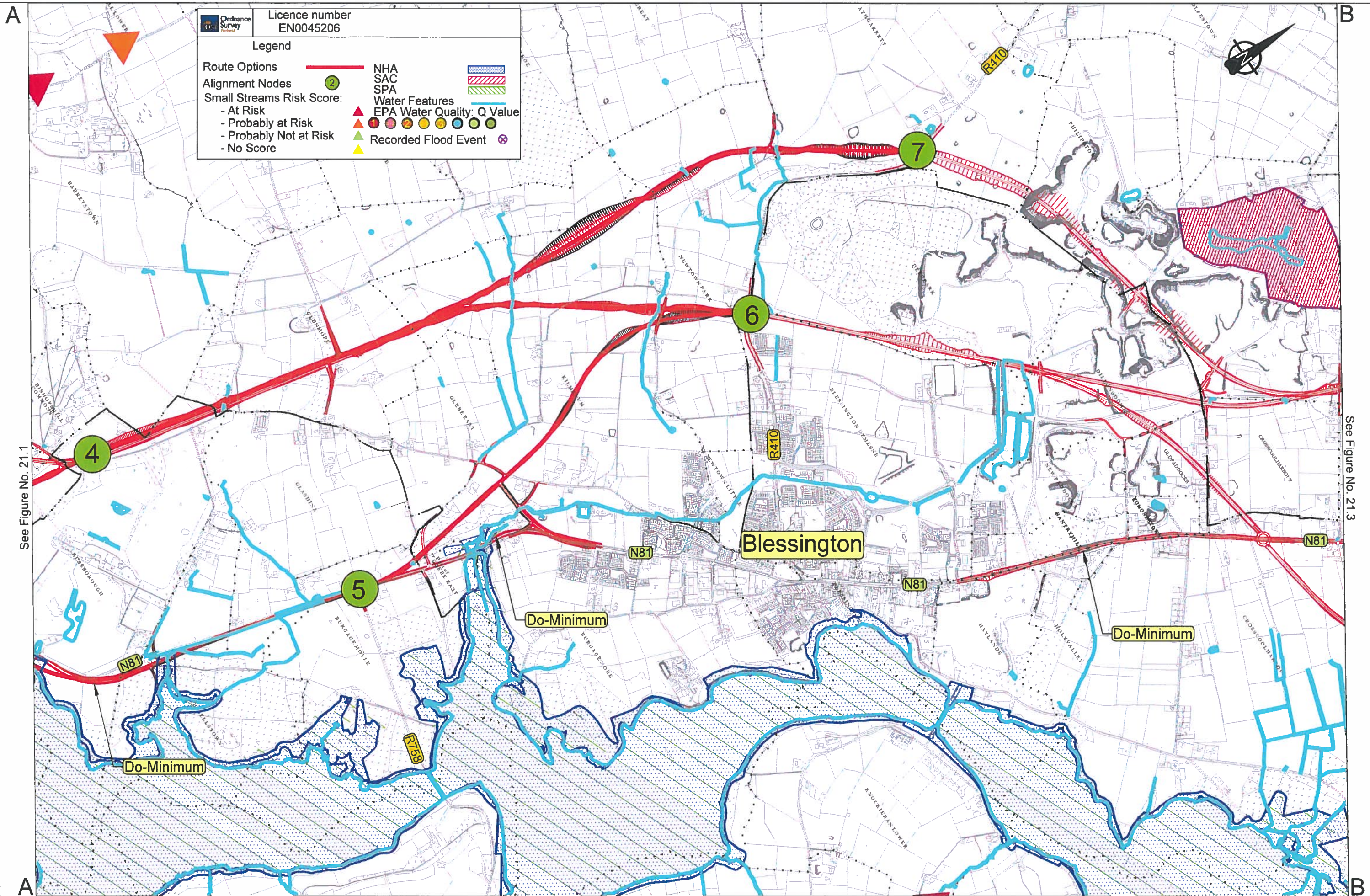
SPA: Green hatched box

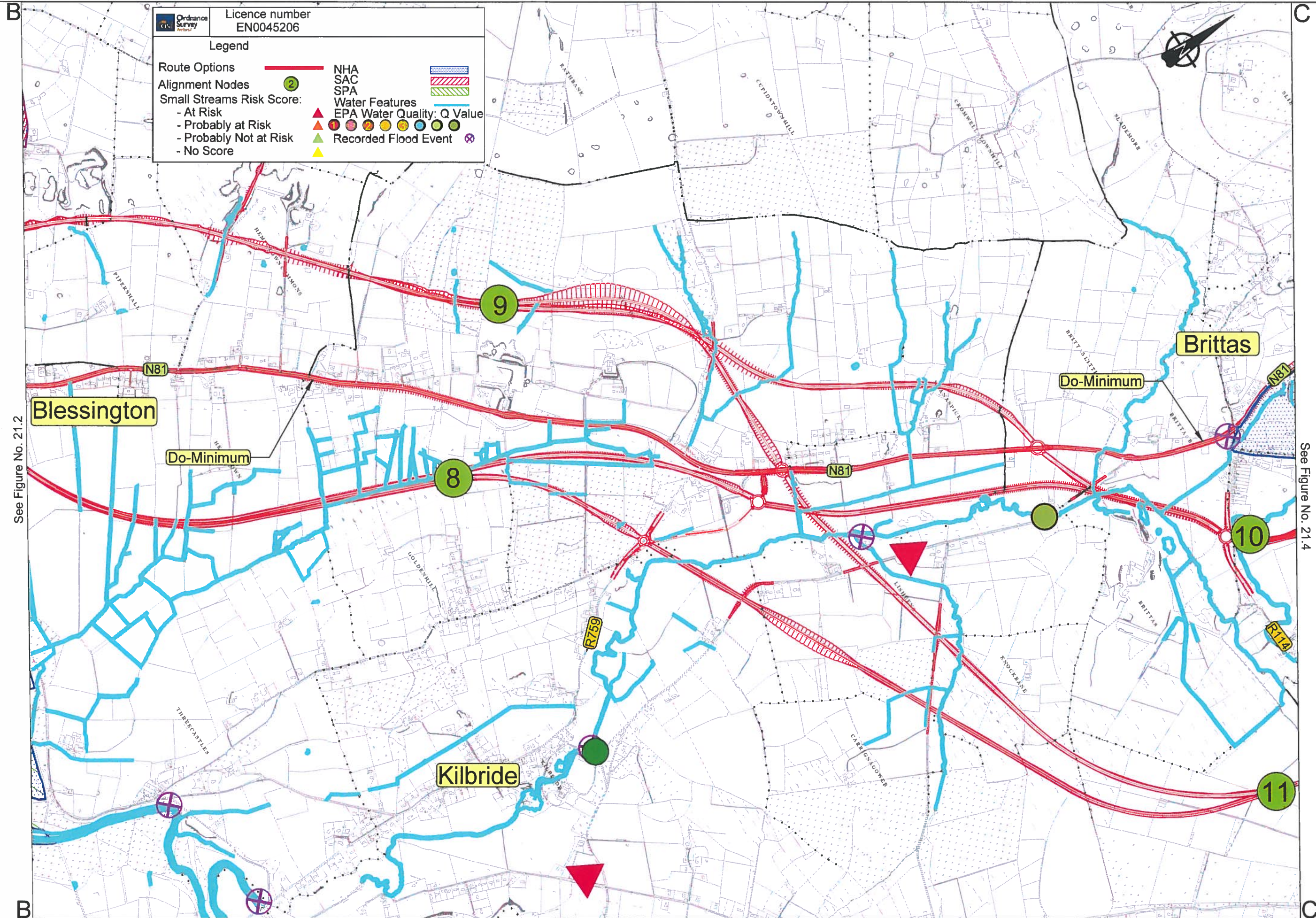
Water Features: Blue line

EPA Water Quality: Q Value: Colorful circle

Recorded Flood Event: Purple circle with cross

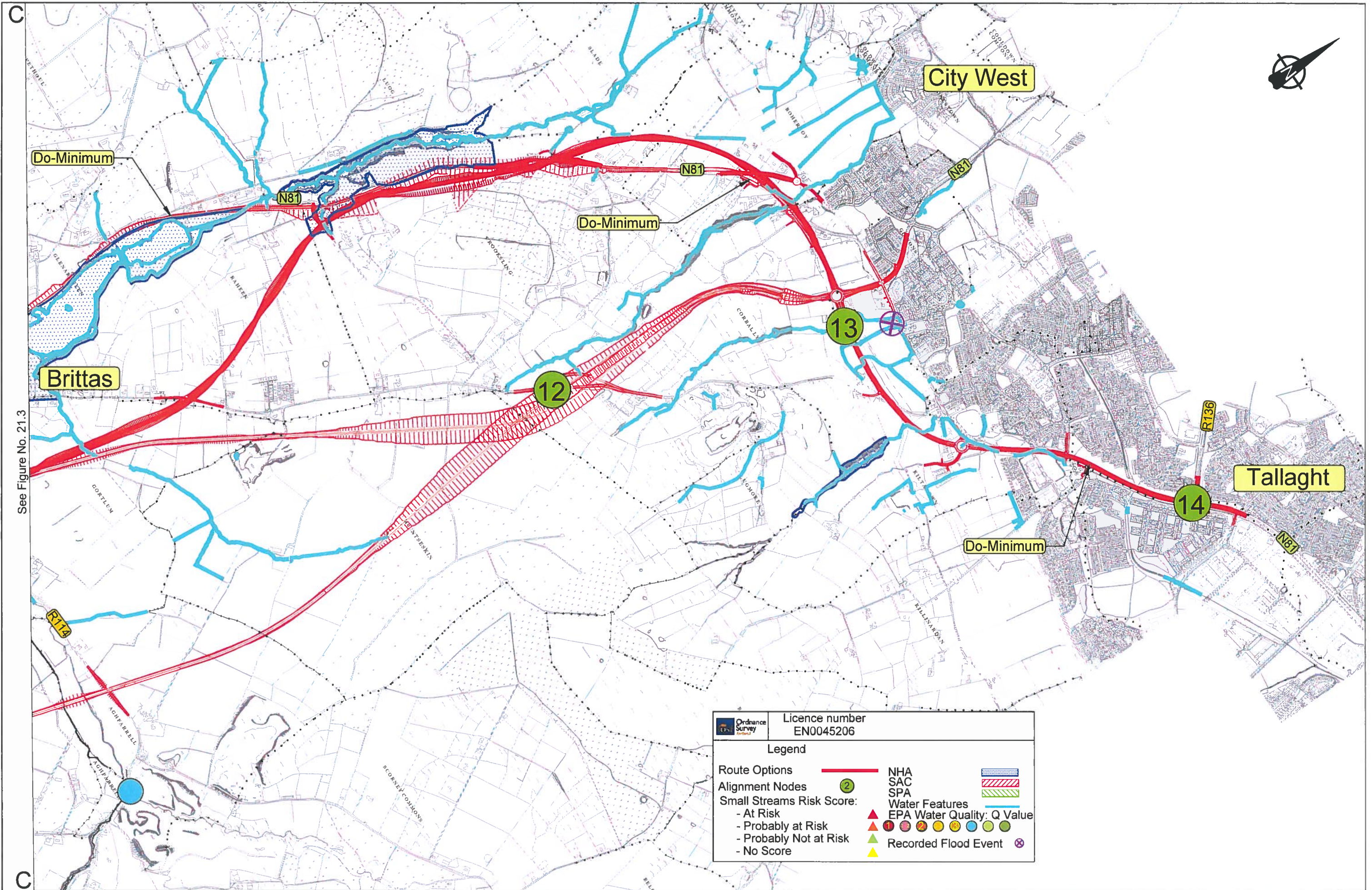














See Figure No. 21.2

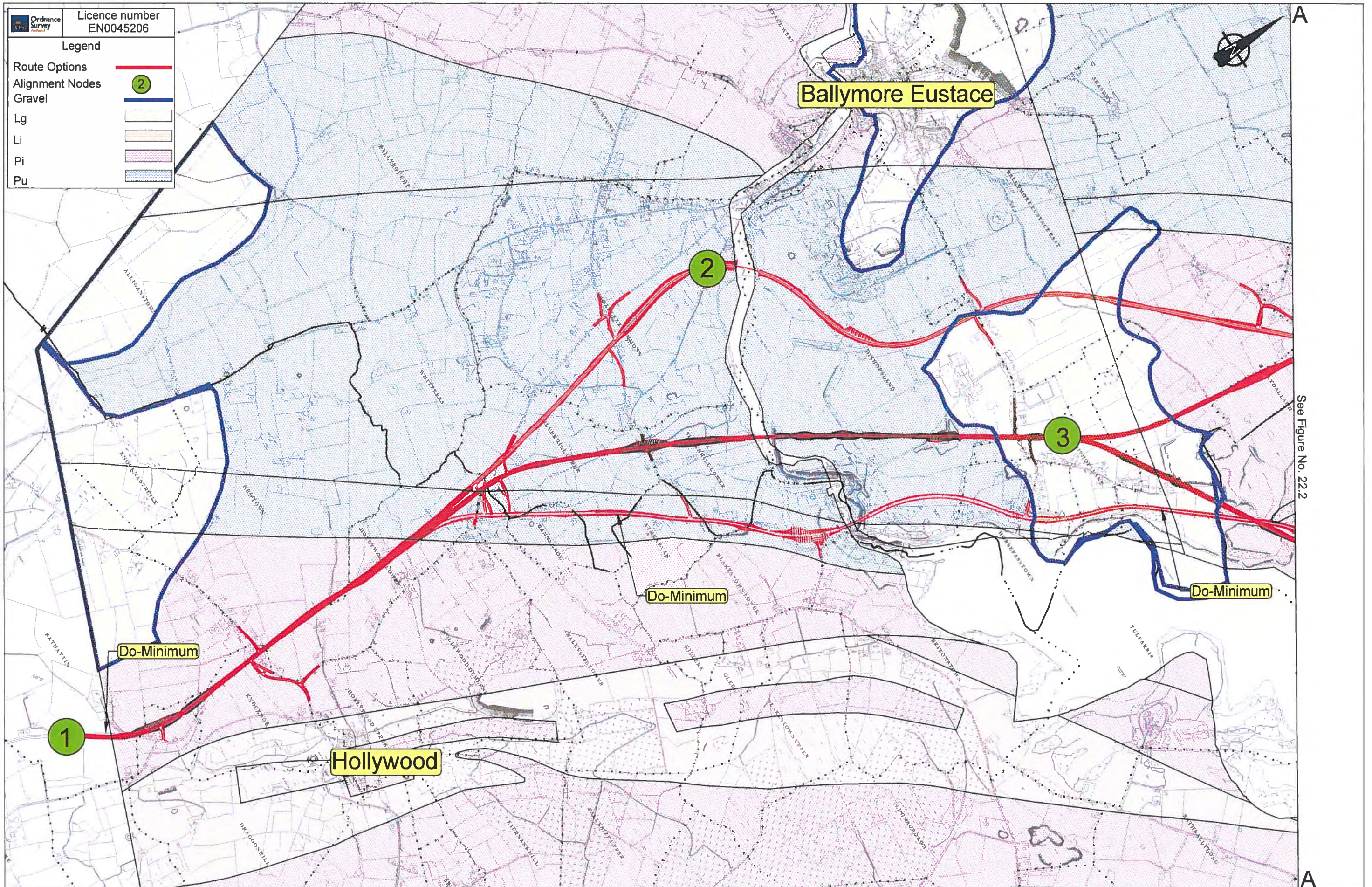
See Figure No. 21.4



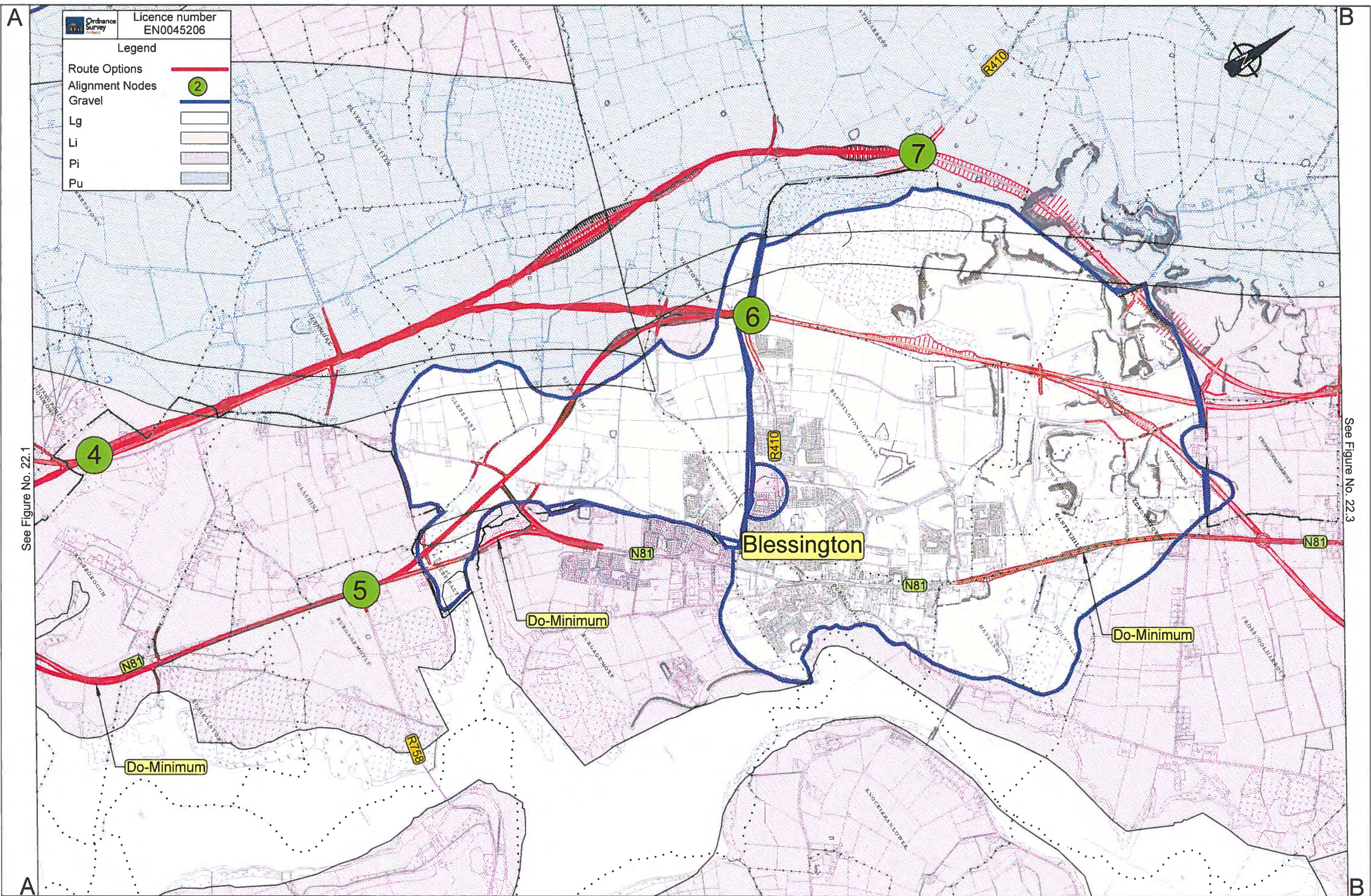


 Licence number
 EN0045206

Legend
 Route Options 
 Alignment Nodes  2
 Gravel 
 Lg 
 Li 
 Pi 
 Pu 



See Figure No. 22.2











A

B

A

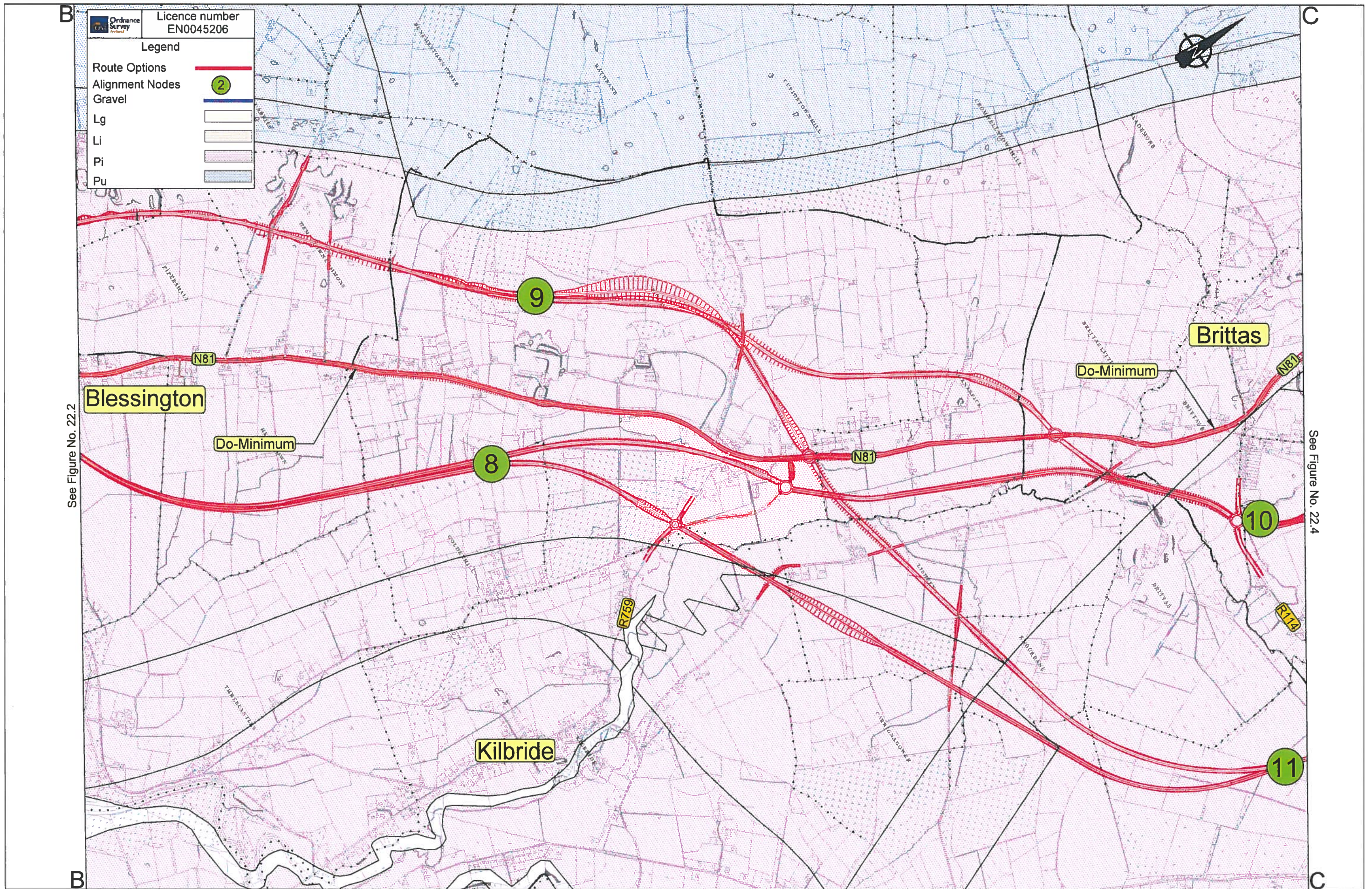
B


 Licence number
 EN0045206

Legend
 Route Options 
 Alignment Nodes 
 Gravel 
 Lg 
 Li 
 Pi 
 Pu 

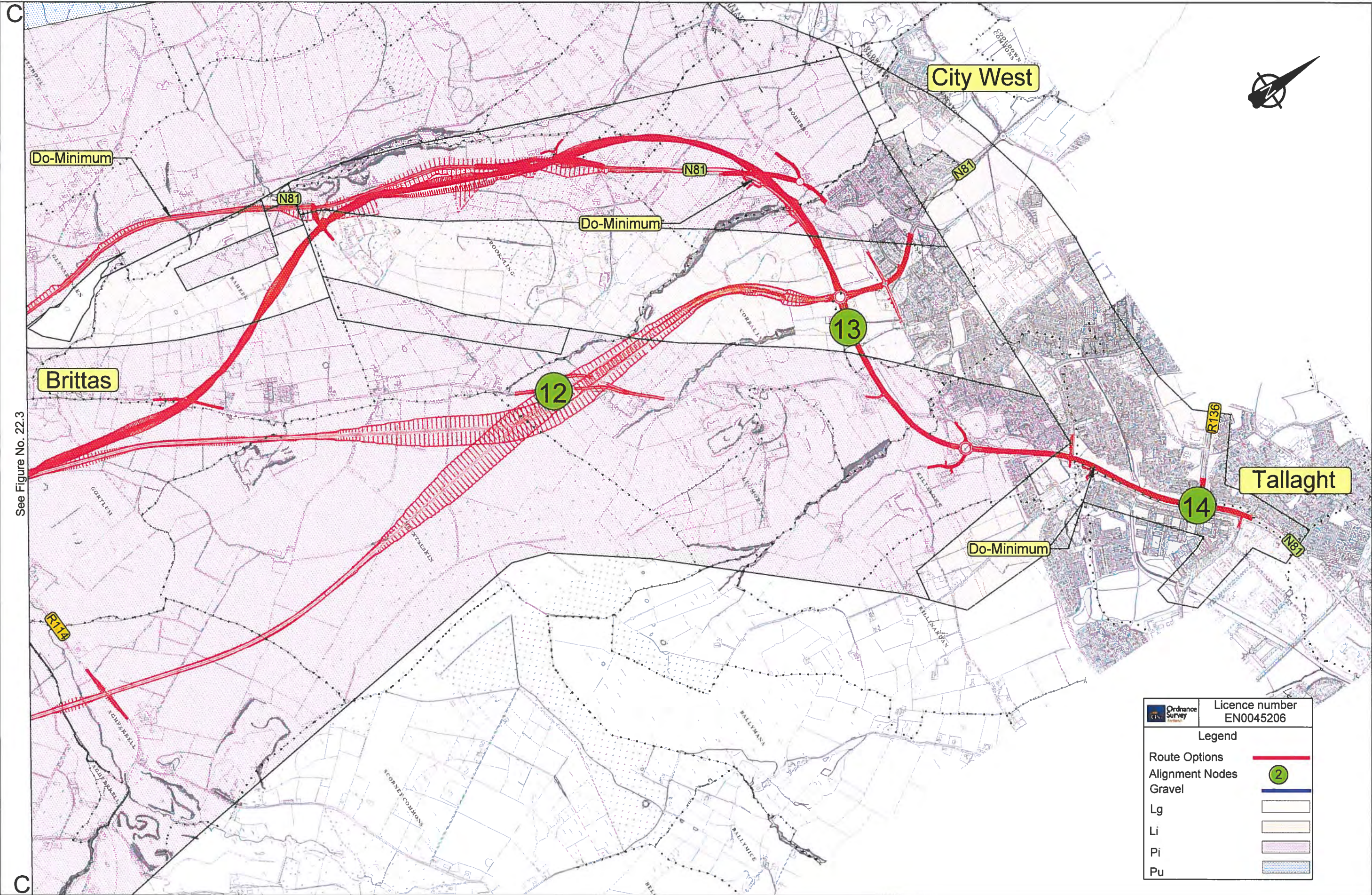
See Figure No. 22.1

See Figure No. 22.3



See Figure No. 22.2

See Figure No. 22.4



See Figure No. 22.3

| | |
|-----------------|-----------------------------|
| | Licence number EN0045206 |
| Legend | |
| Route Options | |
| Alignment Nodes | |
| Gravel | |
| Lg | |
| Li | |
| Pi | |
| Pu | |